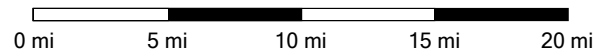


City Navigator North America NT 2023.1














Use of the Map Data is subject to certain restrictions and/or requirements imposed by third party suppliers and/or governmental or regulatory authorities as further set forth at <https://legal.here.com/terms/general-content-supplier/terms-and-notice/>















© 2021 HERE. All rights reserved.
© Garmin Ltd. or its subsidiaries 2021.



























Temp 1



-
- | | | |
|--|---|------------------|
|  | 1. 99th St Transit Center | |
|  | 2. Get on Alley and ride north
11 ft | 11 ft |
|  | 3. Turn left onto NE 7th Ave
890 ft | 2 min
0.2 mi |
|  | 4. Turn right onto NE 99th St
532 ft | 1 min
0.3 mi |
|  | 5. Take the I-5 S ramp to the right towards Portland
372 ft | 1 min
0.3 mi |
|  | 6. Take exit 307 to the right onto Or-99e/Marine Dr. towards Milk Jr. Blvd.
6.35 mi | 6 min
6.7 mi |
|  | 7. Take the Marine Dr. West ramp to the left towards Expo. Center
0.24 mi | 1 min
6.9 mi |
|  | 8. Turn left onto N Marine Dr
679 ft | 19 s
7.1 mi |
|  | 9. Turn left onto N Portland Rd
1.14 mi | 2 min
8.2 mi |
|  | 10. Turn right onto N Fessenden St
2.03 mi | 4 min
10.2 mi |
|  | 11. Turn left onto N Ivanhoe St
1.38 mi | 4 min
11.6 mi |
|  | 12. Turn right onto N Philadelphia Ave
0.25 mi | 1 min
11.9 mi |
|  | 13. Turn right onto NW Bridge Ave
0.76 mi | 2 min
12.6 mi |
-

	14. Turn left onto NW St Helens Rd 0.41 mi	1 min 13.0 mi
	15. Turn left onto Canaan Rd 26.84 mi	27 min 39.9 mi
	16. Turn left onto Lower Columbia River Hwy 169 ft	39.9 mi
	17. Bear left onto Lower Columbia River Hwy 9.93 mi	49.8 mi
	18. Turn right onto W 2nd St 2.82 mi	4 min 52.7 mi
	19. Turn left onto W A St 311 ft	28 s 52.7 mi
	20. Turn right onto Alley 0.24 mi	1 min 52.9 mi
	21. Rainier Riverfront Park 38 ft	5 s 53.0 mi
	22. Get on Alley and ride south 0 ft	20 min 53.0 mi
	23. Turn right onto W A St 38 ft	5 s 53.0 mi
	24. Turn left onto W 6th St 249 ft	13 s 53.0 mi
	25. Turn right onto Lower Columbia River Hwy 425 ft	26 s 53.1 mi
	26. Turn right onto Road 13.37 mi	5 min 66.5 mi
	27. Turn right onto Road 28 ft	17 s 66.5 mi

	28. Turn right onto Lower Columbia River Hwy 565 ft	18 s 66.6 mi
	29. Berry Patch 8.77 mi	10 min 75.3 mi
	30. Get on US-30 and ride northwest 55 ft	1 h, 0 min 75.4 mi
	31. Turn right onto Westport Ferry Rd 418 ft	8 s 75.4 mi
	32. Board ferry Wahkiakum Fry 0.38 mi	1 min 75.8 mi
	33. Get off of ferry onto Wa-409 1.34 mi	6 min 77.2 mi
	34. Wahkiakum Ferry 149 ft	2 s 77.2 mi
	35. Get on Wa-409 and ride north 5 ft	77.2 mi
	36. Turn right onto Wa-4 3.79 mi	6 min 81.0 mi
	37. Turn right onto Willow Grove Connection Rd 19.67 mi	20 min 101 mi
	38. Keep right onto Industrial Way 4.42 mi	7 min 105 mi
	39. Take the Wa-432 E ramp to the right 3.06 mi	2 min 108 mi
	40. Take the I-5 S ramp to the right towards Portland 2.39 mi	3 min 111 mi
	41. Take exit 30 to the right towards Kalama 6.20 mi	6 min 117 mi

	42. Turn right onto Oak St 0.36 mi	20 s 117 mi
	43. Bear right onto Oak St 489 ft	1 min 117 mi
	44. Turn right onto Hendrickson Dr 455 ft	13 s 117 mi
	45. Turn left onto Hendrickson Dr 0.95 mi	2 min 118 mi
	46. Kalama Park 0.22 mi	1 min 118 mi
	47. Get on Hendrickson Dr and ride south 0 ft	20 min 118 mi
	48. Turn left onto Toteff Rd 1.70 mi	4 min 120 mi
	49. Turn left onto Robb Rd 1016 ft	1 min 120 mi
	50. Take the I-5 S ramp to the right towards Portland 112 ft	29 s 120 mi
	51. I-5 S and NE 179th St3 18.22 mi	17 min 139 mi
