


City Navigator North America NT 2023.1

Use of the Map Data is subject to certain restrictions and/or requirements imposed by third party suppliers and/or governmental or regulatory authorities as further set forth at <https://legal.here.com/terms/general-content-supplier/terms-and-notice/>
 © 2021 HERE. All rights reserved....
 © Garmin Ltd. or its subsidiaries 2021.



Thursday





1. **Gee Creek Rest Area NB**



2. **Get on Road and ride northwest**
0 ft

0 ft



3. **Take exit 36 to the right onto Wa-432 W towards Talley Way/Kelso Drive/Airport/Hospital**
25.13 mi

23 min
25.1 mi



4. **Take exit 36B to the left onto Wa-432 W towards Talley Way/Longview**
1039 ft

21 s
25.3 mi



5. **Take the Wa-432 W/Wa-411/3rd Ave ramp to the right**
2.64 mi

3 min
28.0 mi



6. **Turn left onto Wa-432 W towards Wa-4 W/Port Longview/Oregon**
0.36 mi

22 s
28.3 mi



7. **Turn left onto Oregon Way**
1.55 mi

4 min
29.9 mi



8. **Keep right onto Oregon Way**
310 ft

1 min
29.9 mi



9. **Take the US-30 W ramp to the right towards Clatskanie/Astoria**
1.58 mi

3 min
31.5 mi



10. **Keep right onto Alston Mayger Rd**
3.68 mi

4 min
35.2 mi



11. **Turn right onto Alston Mayger Rd**
0.27 mi

29 s
35.4 mi

















12. **Turn left onto Quincy Mayger Rd**
6.44 mi













9 min
41.9 mi



13. **Bear right onto Nehalem St**
7.48 mi

13 min
49.4 mi

	14. Turn right onto Lower Columbia River Hwy 0.22 mi	1 min 49.6 mi
	15. Turn right onto Road 0.35 mi	1 min 49.9 mi
	16. Turn right onto Road 28 ft	17 s 49.9 mi
	17. Beaver Boat Ramp and Park1 268 ft	11 s 50.0 mi
	18. Get on Road and ride north 4 ft	20 min 50.0 mi
	19. Turn right onto Lower Columbia River Hwy 293 ft	18 s 50.1 mi
	20. Turn right onto US-101 N towards Ilwaco/Long Beach 35.57 mi	44 min 85.6 mi
	21. Turn left onto US-101 N towards Ilwaco/Long Beach/Hospital 4.26 mi	5 min 89.9 mi
	22. Continue on US-101 N towards Ilwaco/Long Beach 8.94 mi	11 min 98.8 mi
	23. Continue on Wa-100 towards Cape Disappointment State Park 2.16 mi	4 min 101 mi
	24. Turn right onto N Head Lighthouse Rd 2.23 mi	4 min 103 mi
	25. North Head Lighthouse 0.48 mi	2 min 104 mi
	26. Get on N Head Lighthouse Emp and ride east 0 ft	30 min 104 mi
	27. Turn left onto N Head Rd 0.48 mi	1 min 104 mi

	28. Turn left onto US-101 2.67 mi	6 min 107 mi
	29. Turn left onto US-101-Alt/Aberdeen towards Raymond 1.73 mi	3 min 109 mi
	30. Turn right onto US-101 N towards Raymond/Aberdeen 0.61 mi	2 min 109 mi
	31. Continue on Wa-4 E towards Longview/Kelso 13.12 mi	18 min 122 mi
	32. Continue towards Longview 4.75 mi	5 min 127 mi
	33. Cathlamet Chevron 2 31.54 mi	37 min 159 mi
	34. Get on E Ocean Beach Hwy and ride southeast 6 ft	20 min 159 mi
	35. Turn right onto Willow Grove Connection Rd 18.87 mi	20 min 177 mi
	36. Keep right onto Industrial Way 4.42 mi	7 min 182 mi
	37. Take the Wa-432 E ramp to the right 3.06 mi	5 min 185 mi
	38. Take the I-5 S ramp to the right towards Portland 2.39 mi	3 min 187 mi
	39. I-5 S and NE 179th St3 27.72 mi	25 min 215 mi